



# CENSUS OF INDIA 2011

## Tahsil Profile



District

Gondiya

Tahsil

Amgaon

### PART- I Provisional Population Totals, 2011

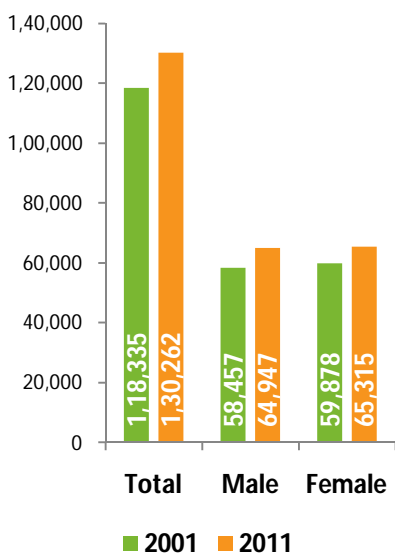
#### Number of administrative units

Administrative units	2001	2011
Number of Villages	89	81
Number of Statutory Towns	0	0
Number of Census Towns	0	2

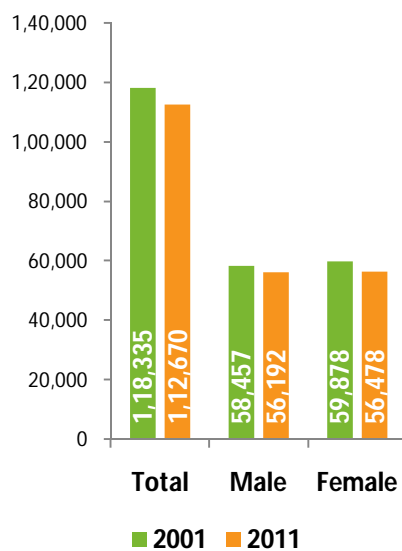


#### Population size (Number)

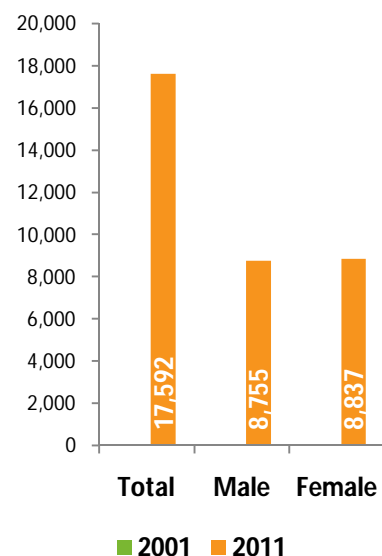
##### Total



##### Rural

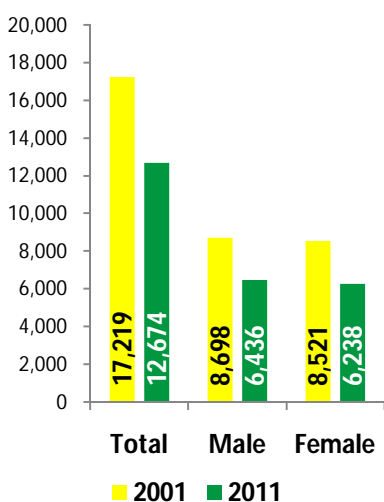


##### Urban

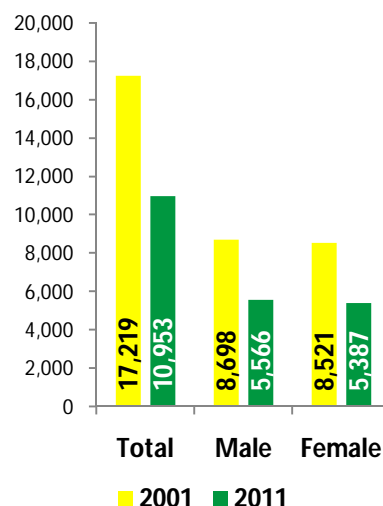


#### Population size, 0-6 years (Number)

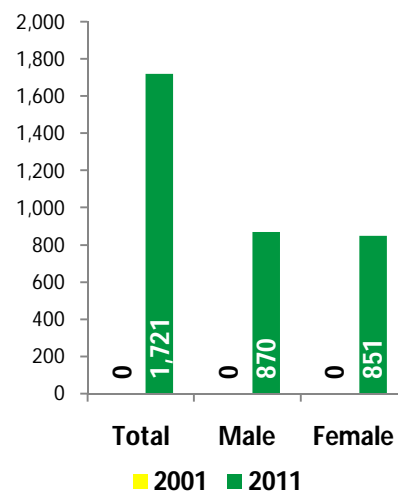
##### Total



##### Rural

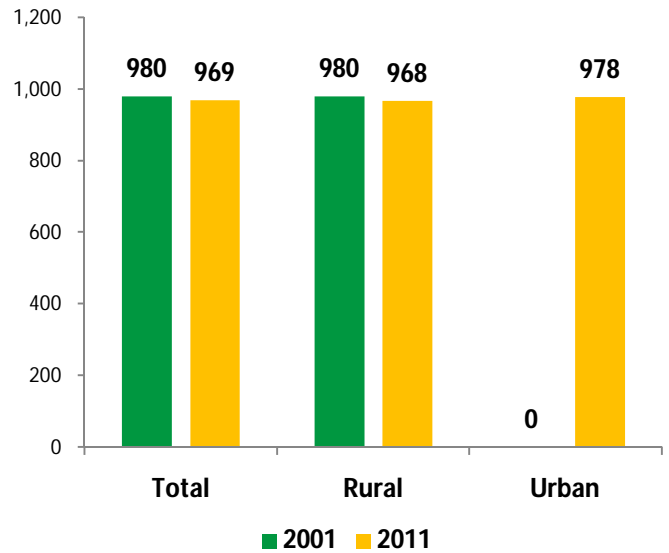
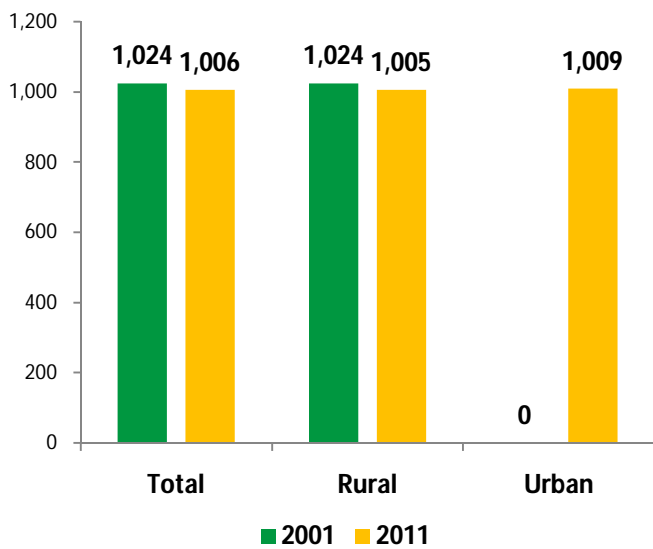


##### Urban



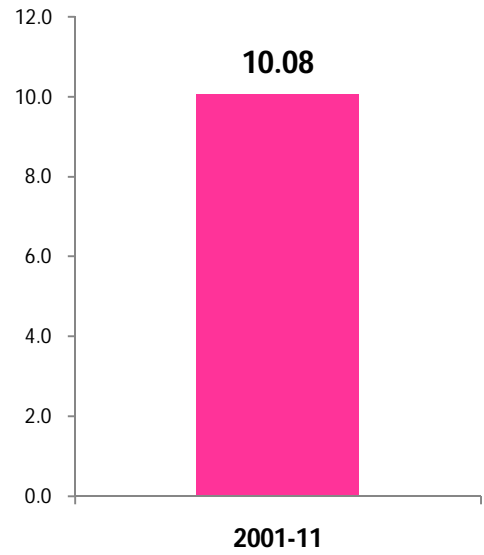
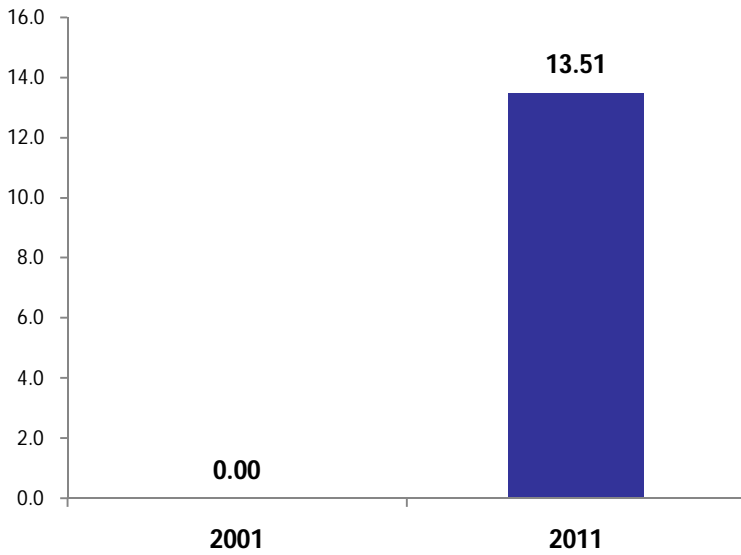
**Sex ratio**  
(Females per 1,000 males)

**Child sex ratio (0-6 years),**  
(Females per 1,000 males)

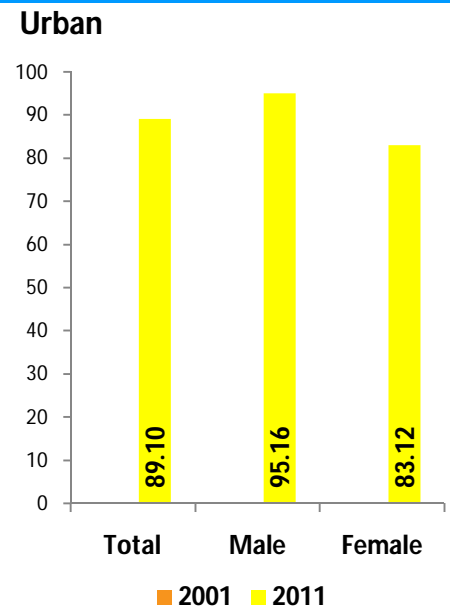
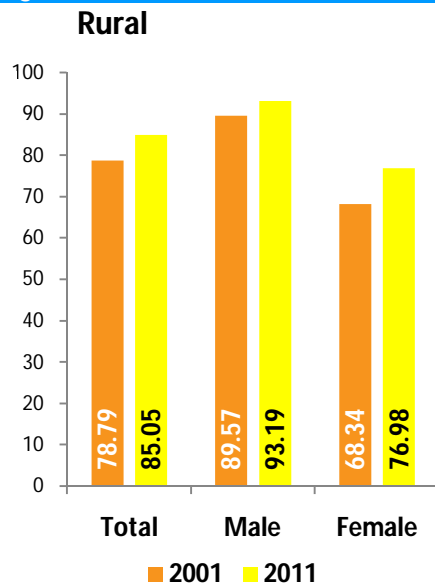
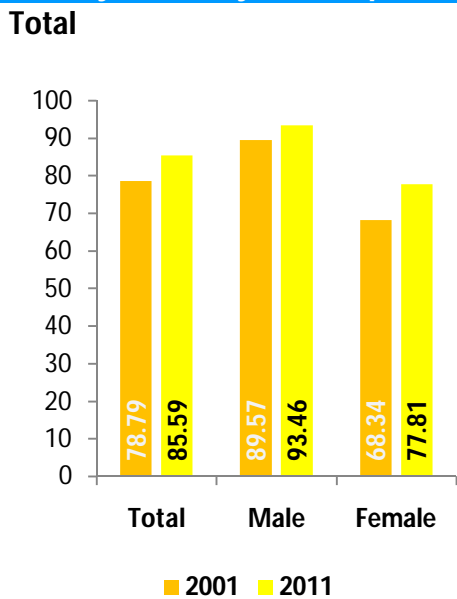


**Share of urban population to total population**  
(in percentage)

**Decadal growth rate, 2001-2011**  
(in percentage)

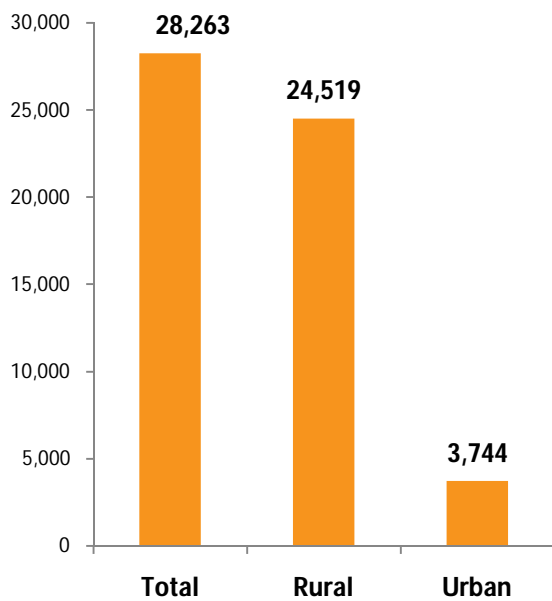


**Literacy Rate (7+ years) (in percentage)**

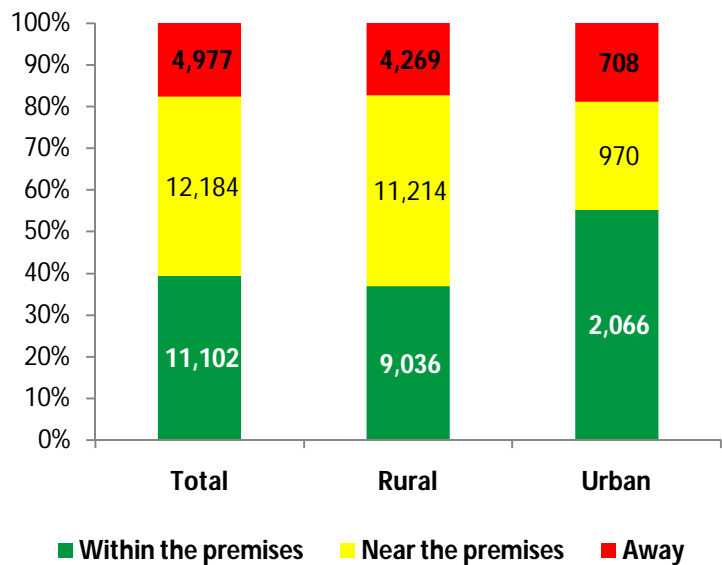


# PART- 2 Household amenities and Assets-2011

**Number of households**



**Distribution of households by location of drinking water**



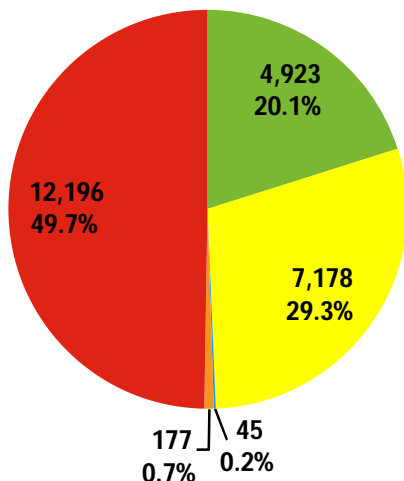
**Distribution of households by main source of drinking water**

Main Source of drinking water	in numbers			in percentage		
	Total	Rural	Urban	Total	Rural	Urban
Tapwater from treated source	3,276	2,773	503	11.6	11.3	13.4
Tapwater from un-treated source	1,649	1,490	159	5.8	6.1	4.2
Covered well	3,888	3,287	601	13.8	13.4	16.1
Un-covered well	9,723	8,247	1,476	34.4	33.6	39.4
Handpump	8,789	8,032	757	31.1	32.8	20.2
Tubewell/Borehole	888	653	235	3.1	2.7	6.3
Spring	5	4	1	0.0	0.0	0.0
River/Canal	-	-	-	0.0	0.0	0.0
Tank/Pond/Lake	12	7	5	0.0	0.0	0.1
Other sources	33	26	7	0.1	0.1	0.2

**Distribution of households by type of latrine facility**

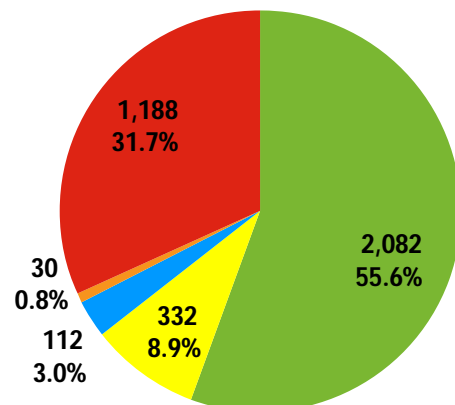
## Rural

- Flush/pour flush latrine
- Pit latrine
- Other
- Open
- Public latrine



## Urban

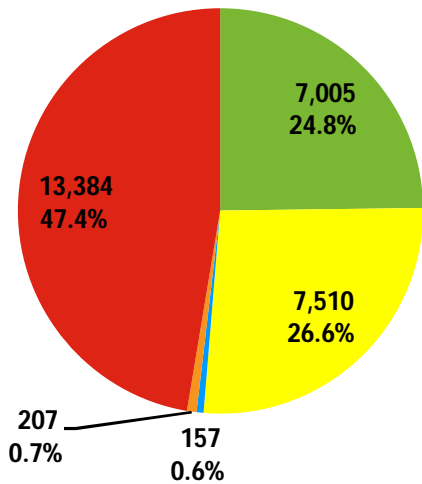
- Flush/pour flush latrine
- Pit latrine
- Other
- Open
- Public latrine



**Distribution of households by type of latrine facility, Total**

**Distribution of households by availability of latrine facility**

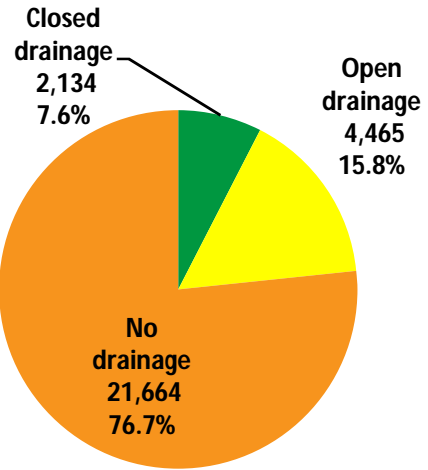
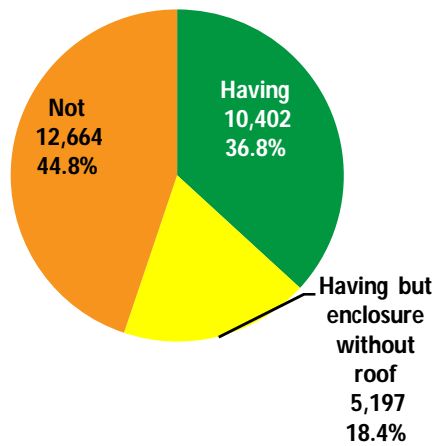
■ Flush/pour flush latrine ■ Pit latrine ■ Other ■ Public latrine ■ Open



Area	Available within the premises	Public latrine	Open
Total	14,672	207	13,384
Rural	12,146	177	12,196
Urban	2,526	30	1,188

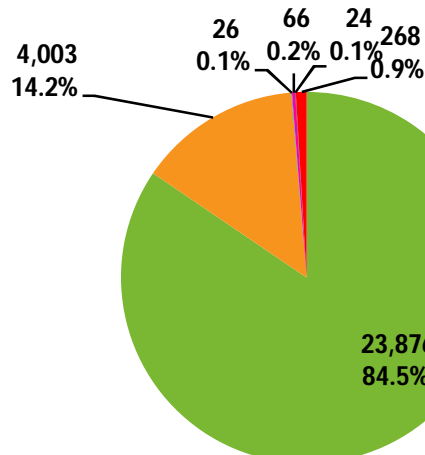
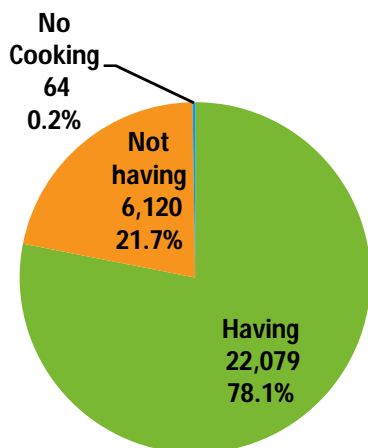
**Distribution of households by availability of bathing facility within premises**

**Distribution of households by type of drainage connectivity for waste water outlet**



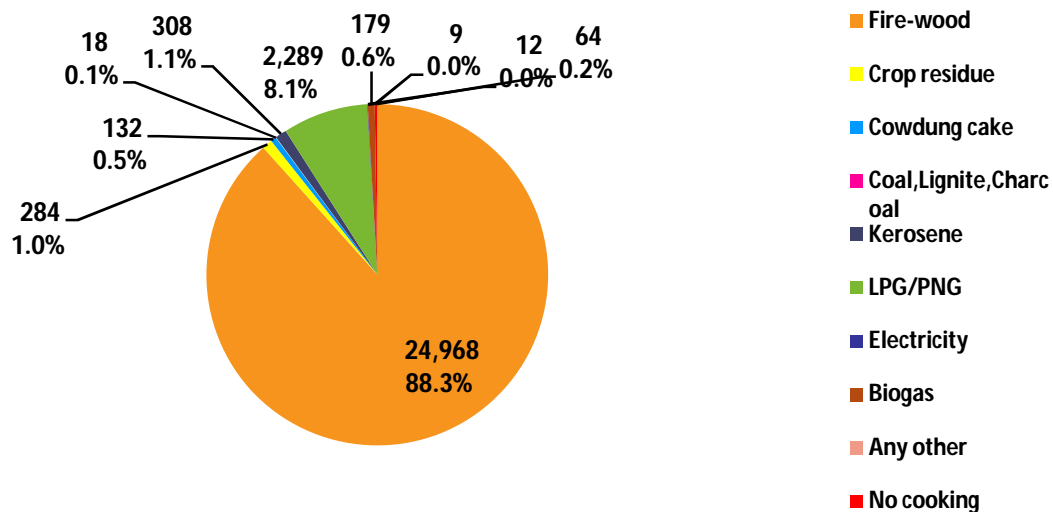
**Distribution of households by availability of separate kitchen**

**Distribution of households by main source of lighting**



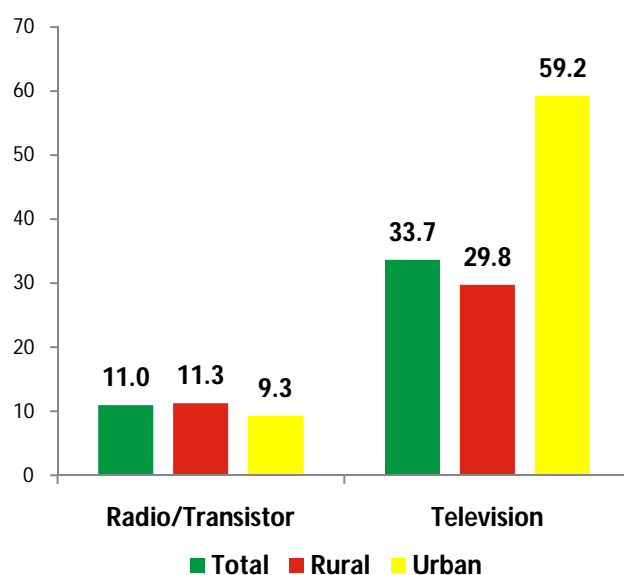
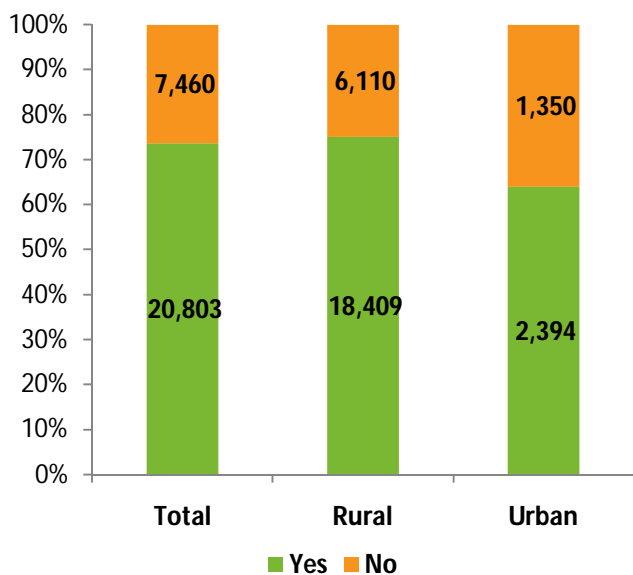
■ Electricity ■ Kerosene ■ Solar energy  
 ■ Other oil ■ Any other ■ No lighting

## Distribution of households by type of fuel used for cooking



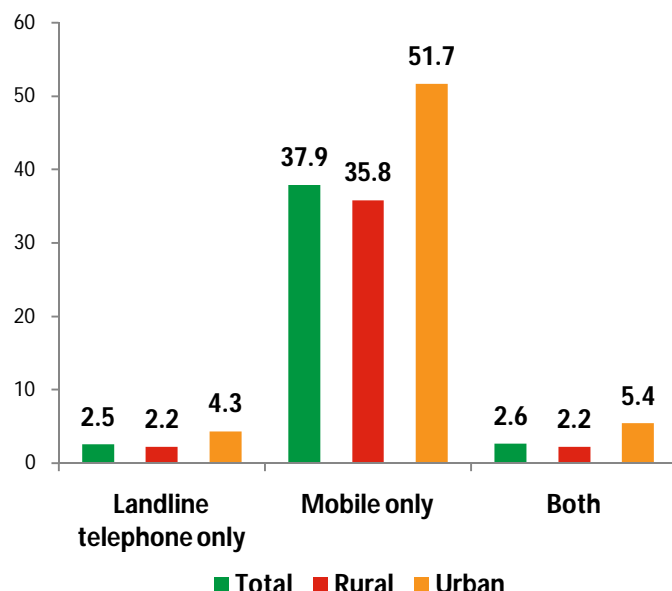
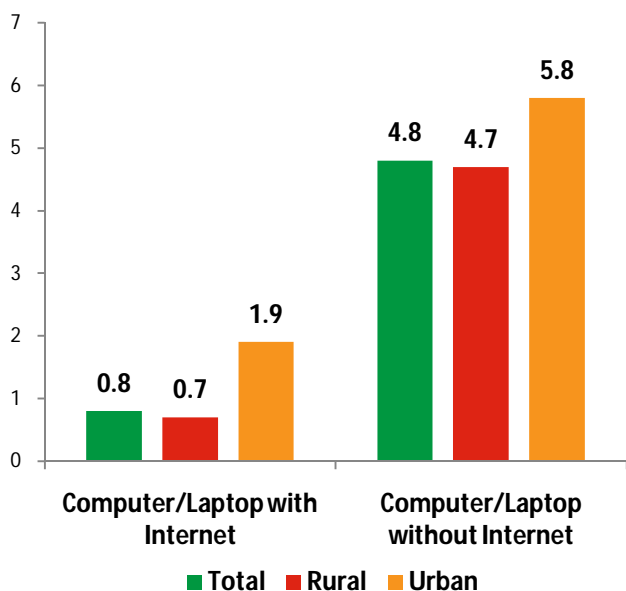
## Distribution of households availing banking services

## Households having radio/transistor and television (in percentage)

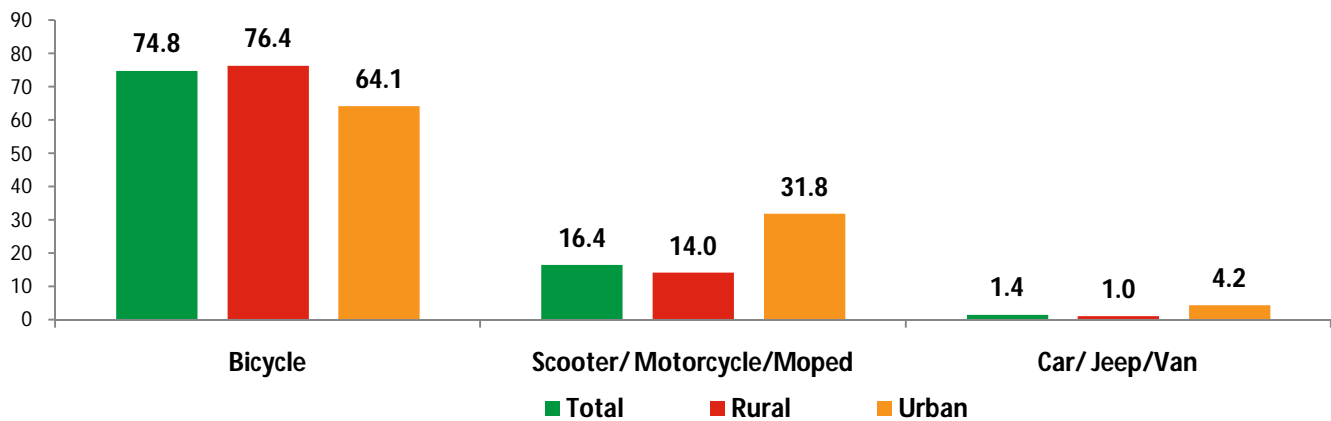


## Households having computer/laptop with Internet and without internet (in percentage)

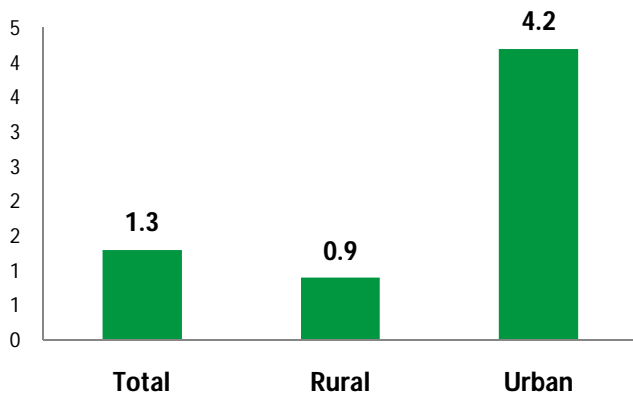
## Households having landline and mobile telephone (in percentage)



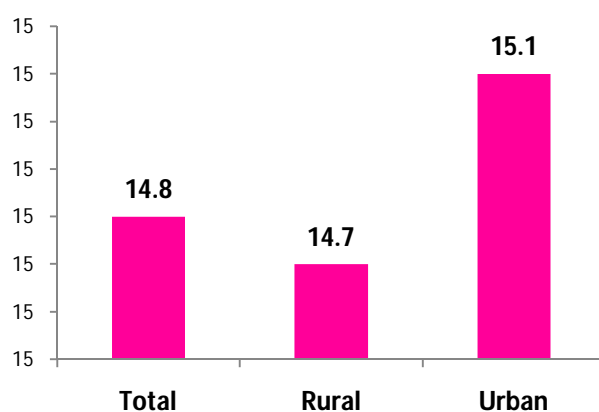
## Households having vehicle (in percentage)



## Households with TV, Computer/Laptop, Telephone/mobile phone and Scooter/ Car (in percentage)




## Households with none of the assets specified (in percentage)



This profile is jointly prepared by Directorate, Census operations, Maharashtra and UNICEF, field office for Maharashtra state by using DevInfo system. The profile is based on Census 2011 data. Data given in the section part-1 for the year 2011 are provisional and the section part-2 are finalized.

Please refer "Instruction manual for house listing and housing census" to get definitions and other information related to part-2, which is also available on <http://www.censusindia.gov.in/2011-manuals/manuals.html>



For more details please contact :



**Directorate of Census Operation, Maharashtra**  
**Ministry of Home Affairs, Government of India**

Exchange Building IIInd Floor, Sir Shiv Sagar Ramgulam Marg  
 Ballard Estate, Mumbai - 400 001

Telephone : 022-22615494, 22617950

E-mail: [dco-mah.rgi@censusindia.gov.in](mailto:dco-mah.rgi@censusindia.gov.in)

**United Nations Children's Fund**

Field office for Maharashtra state

19,Parsi Panchayat Road,  
 Andheri (East), Mumbai - 400 069

Telephone : 022- 28269727, 28253663

E-mail: [annair@unicef.org](mailto:annair@unicef.org)

[nigamganesh@yahoo.com](mailto:nigamganesh@yahoo.com)